





**DESIGN PUBLIC HEARING MAP**  
 PROJECT 348112 (U-2519)  
 F.A. PROJECT NHR-DPR-100(001)  
 CUMBERLAND AND  
 ROBESON COUNTIES  
 FAIRFAXVILLE OUTER LOOP FROM  
 1-95 SOUTH OF FAIRFAXVILLE TO US 401  
 NORTH OF FAIRFAXVILLE  
 SHEET 21 OF 21


**DESIGN PUBLIC HEARING MAP**  
 PROJECT 348112 (U-2519)  
 F.A. PROJECT NHR-DPR-100(001)  
 CUMBERLAND AND  
 ROBESON COUNTIES  
 FAIRFAXVILLE OUTER LOOP FROM  
 1-95 SOUTH OF FAIRFAXVILLE TO US 401  
 NORTH OF FAIRFAXVILLE  
 SHEET 21 OF 21

X-0002B

**LEGEND**

- BUILDING FOOT OF WAY
- PROPOSED RIGHT OF WAY
- ALL EASEMENT
- EXISTING ROADWAY TO BE IMPROVED
- EXISTING ROADWAY TO BE RESURFACED
- TEMPORARY ROADWAY / STOPS
- FUTURE ROADWAY / ISLES, ISLANDS, CURB AND GUTTER
- EXISTING AND FUTURE TRAVEL LANE, CURB AND GUTTER TO BE RETAINED
- EXISTING AND FUTURE TO BE REMOVED CURB AND GUTTER
- RAILROAD, STREAMS AND PONDS
- RAILROAD RIGHT OF WAY
- EXISTING EASEMENT
- PROPOSED CONTROL OF ACCES
- EXISTING CONTROL OF ACCES
- EXISTING ADT
- EXISTING TRAFFIC SIGNAL
- EXISTING WET LAND BOUNDARY
- EXISTING TRAFFIC SIGNAL
- PROPOSED TRAFFIC SIGNAL

NORTH  
 0 100 200  
 FEET  
 0 100 200  
 METERS

All notes and information  
 shall be in Metric units  
 unless noted otherwise.

**DESIGN PUBLIC HEARING MAP**  
 PROJECT 348112 (U-2519)  
 F.A. PROJECT NHR-DPR-100(001)  
 CUMBERLAND AND  
 ROBESON COUNTIES  
 FAIRFAXVILLE OUTER LOOP FROM  
 1-95 SOUTH OF FAIRFAXVILLE TO US 401  
 NORTH OF FAIRFAXVILLE  
 SHEET 21 OF 21

