

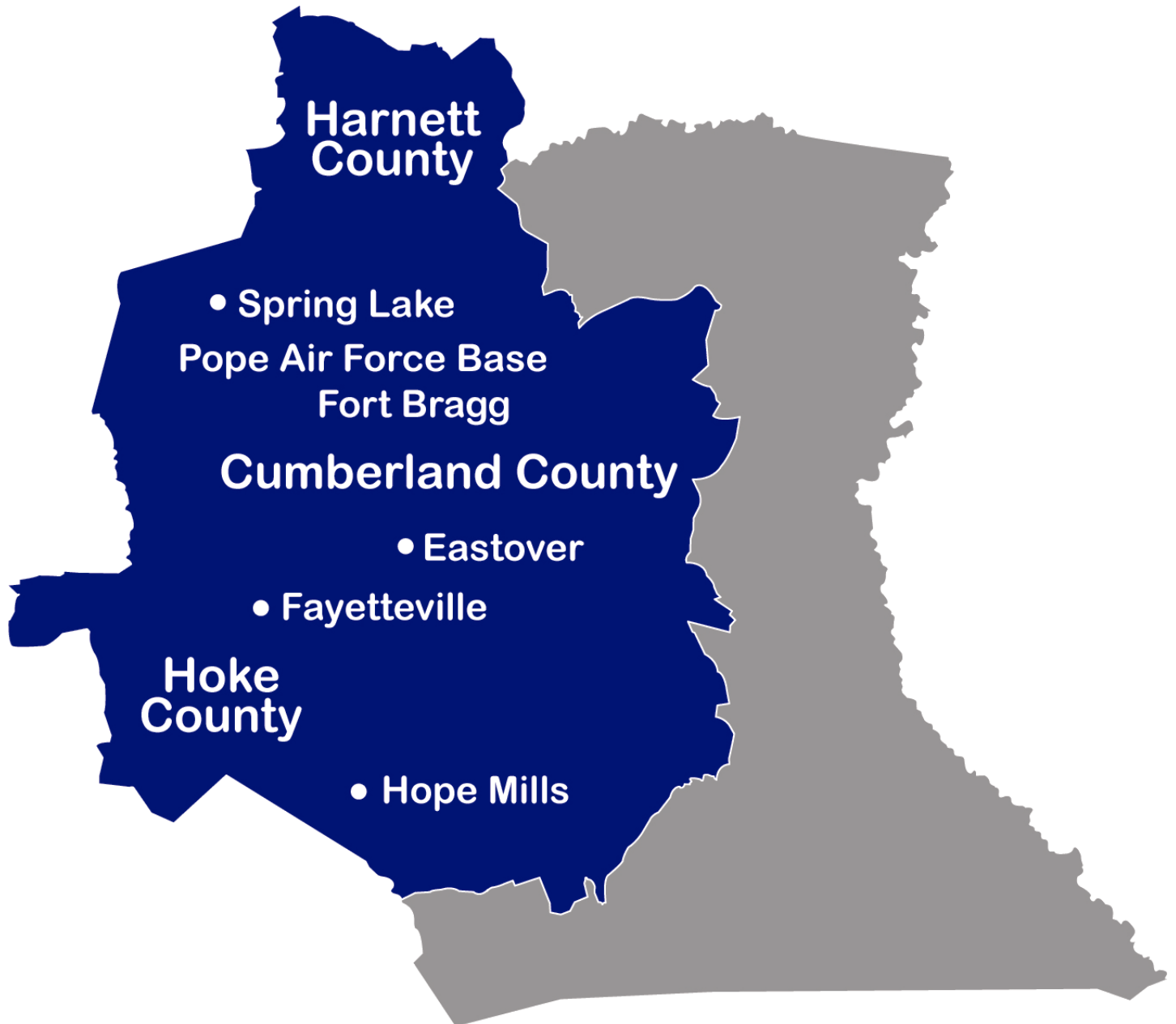
# FAMPO

Fayetteville Area Metropolitan Planning Organization

## CONSULTATION PROCESS

FOR THE

## 2035 LONG RANGE TRANSPORTATION PLAN



April 22, 2009

Continuing · Comprehensive · Cooperative · Transportation Planning



**Table of Contents**

**Introduction.....1**  
**Current inventories used for this plan .....4**  
**Appendix A. Consultation Agencies Contacts .....5**  
**Appendix B. Correspondence..... 10**



## Introduction

With the authorization of the 2005 Safe, Accountable, Flexible, Efficient, Transportation Equity Act, a Legacy for Users (SAFETEA-LU) federal legislators formalized the process of environmental consultation during the early stages of the transportation planning process.

More specifically SAFETEA-LU requires:

***“(4) Consultation. -***

*(A) In general. - In each metropolitan area, the metropolitan planning organization shall consult, as appropriate, with State and local agencies responsible for land use management, natural resources, environmental protection, conservation, and historic preservation concerning the development of a long-range transportation plan.*

*(B) Issues. - The consultation shall involve, as appropriate-*

*(i) comparison of transportation plans with State conservation plans or maps, if available; or*

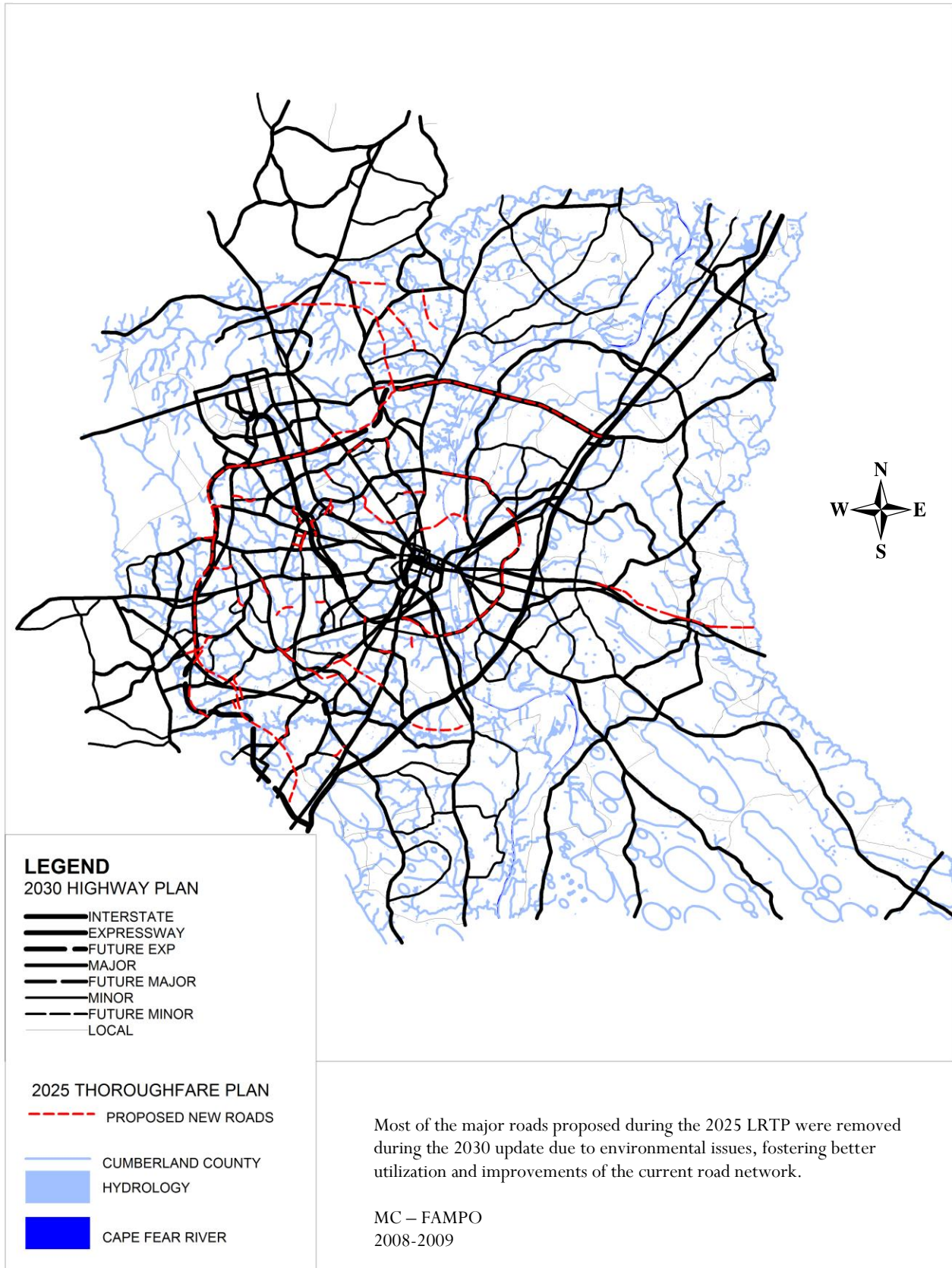
*(ii) comparison of transportation plans to inventories of natural or historic resources, if available.” 23.1.134 (i)*

The Fayetteville Area Metropolitan Planning Organization (FAMPO) believes that a proactive approach in planning not only will meet the intent of the SAFETEA-LU, but the transportation system will continue to contribute to the protection and enhancement of the environment and quality of life in our community. FAMPO staff for many years has availed itself of natural resources geographical layers to evaluate its transportation plans.

During the 2004 Long Range Transportation Plan development, a comparison of the previous “Thoroughfare Plan” and the proposed “Highway Plan” identified several corridors that encroached on natural waterways and, upon analysis of needs, those proposed corridor extensions were removed (figure 1.).

To facilitate the consultation process, current membership in FAMPO’s Technical Committee includes representation from local agencies responsible for land use management, economic development and environmental protection. Other consultation partners will continue to be active participants in the development of plans as outlined in this document.

Figure 1. Comparison of 2025 proposed new roads with 2030 Approved Highway Plan



Due to FAMPO's commitment to maintain and enhance the surrounding natural environment, we encourage the participation of the resource agencies throughout the development of the Long-Range Transportation Plan (LRTP).

During the development phase of this document FAMPO staff contacted consultation agencies (Appendix A. – Consultation Agencies Contacts) to enquire about the preferred contact method.

*Because no preferred methods were communicated to the MPO, staff decided to continue agencies' engagement via e-mail during every milestone of the public review process (Appendix B. – Correspondence):*

- Review of base year data and future year data prior to P&E study approval
- Development of the vision
- Development of draft plan
- Adoption of final plan

The Fayetteville Area MPO will continue to compare the existing and transportation plan in development to available maps, inventories, plans, policies and strategies as listed by the agency contacts. The MPO will document in writing the comparison of plans and provide to the resource agencies for review and comment on prior to any decision points that might rely upon said data.

- The Fayetteville Area MPO provided the resource agencies with an outline or schedule for the development of the LRTP.
- FAMPO realizes that due to staffing and funding that at times participation may be limited however the MPO will use e-mail, website, telephone (conference call), private face-to-face and public meetings to ensure that our process is accessible to resource agencies.
- In addition, the Fayetteville Area MPO will provide written notice to the resource agencies listed in Appendix (A) of upcoming public review meetings or public comment periods being held on the draft and final LRTP.
- Resource agency comments and responses or LRTP changes as a result of the comments will be posted on the Fayetteville Area MPOs website, made available upon request, and published in Appendix (B) of this document.

## Current inventories used for this plan

Cumberland County maintains a wealth of geographic information pertaining to natural and cultural resources. The following is a list of GIS layers that FAMPO used for this plan:

- Waterways
- Parks/natural buffers and conservation easements
- 100 year flood
- Hazard Mitigation Plan layers
- Local historic districts/properties/buildings
- Voluntary Agricultural District map

After receiving comments from the Environmental Protection Agency, FAMPO contacted the local Historic Preservation office and, through the local genealogy web site, mapped most of the known parcels in Cumberland County that include or included cemeteries or tombstones.

FAMPO will continue to work with Harnett and Hoke Counties to obtain local information.

All other layers were obtained through the NC ONE MAP web site and include:

- Area Impaired Waters (303(d) listed waters)
- State Parks and State Natural Areas
- Managed Lands by various conservation groups (Marea)
- Significant Natural Heritage Areas (Snha)
- Conservation easements ( by divisions under the Environment and Natural Resources and Cultural Resources Departments, including the Divisions of Clean Water Management, EEP, WRC, Soil and Water Conservation, Forest Resources, and Historic Sites)
- Threatened and Suitable Agricultural lands (after receiving comments from the North Carolina Department of Agriculture)

All of the above information and additional data were analyzed in the Mitigation Plan, to include the North Carolina Conservation Plan.

## Appendix A. Consultation Agencies Contacts

Environmental Agency	Division of Agency	Contact Information	E-mail Address	Available Data	Format / Location
US Environmental Protection Agency (EPA)	Region 4, Environmental Information Services Branch	Rick Durbrow Program Analyst (GIS Contact) Sam Nunn Atlanta Federal Center 61 Forsyth Street, S.W., Suite 17T50 Atlanta, GA 30303 404-562-8282	<a href="mailto:durbrow.rick@epa.gov">durbrow.rick@epa.gov</a>	Southeastern Ecological Framework and Region 4 Atlas	<a href="http://www.epa.gov/region4/gis">http://www.epa.gov/region4/gis</a> or <a href="http://geobook.sain.utk.edu">http://geobook.sain.utk.edu</a>
US Environmental Protection Agency (EPA)	Region 4, NEPA Program, Raleigh Office	Christopher A. Militscher 109 TW Alexander Drive, Durham, NC 27709 919-856-4206	<a href="mailto:militscher.chris@epa.gov">militscher.chris@epa.gov</a>	NEPA compliance and cross-cutting issues (e.g. CERCLA& RCRA sites)	<a href="http://www.epa.gov/compliance/resources/faqs/nepa/index.html">http://www.epa.gov/compliance/resources/faqs/nepa/index.html</a>
US Environmental Protection Agency (EPA)	Region 4, WMD, WCNPSB, Wetlands Regulatory Section Raleigh Office	Kathryn H. Matthews 109 TW Alexander Drive, Durham, NC 27709 919-541-3062	<a href="mailto:matthews.kathy@epa.gov">matthews.kathy@epa.gov</a>	Aquatic resource avoidance and minimization, 404 Permits, mitigation	<a href="http://www.epa.gov/wetlands">www.epa.gov/wetlands</a>
US Army Corp of Engineers (USACE)	USACE-RD, Wilmington Field Office, Regulatory Division	Richard K. Spencer, DOT Projects CESAW-G-L P.O. Box 1890 Wilmington, NC 28402-1890 (910) 251-4172	<a href="mailto:richard.k.spencer@usace.army.mil">richard.k.spencer@usace.army.mil</a>	Army permit requirements and wetland information	<a href="http://www.saw.usace.army.mil/wetlands">www.saw.usace.army.mil/wetlands</a>
US Army Corp of Engineers (USACE)	USACE-RD, Wilmington Field Office, Regulatory Division	Ronnie D. Smith, Cumb. Harn. Hoke Counties Contact CESAW-G-L P.O. Box 1890 Wilmington, NC 28402-1890 (910) 251-4830	<a href="mailto:ronnie.dale.smith@us.army.mil">ronnie.dale.smith@us.army.mil</a>	Army permit requirements and wetland information	<a href="http://www.saw.usace.army.mil/wetlands">www.saw.usace.army.mil/wetlands</a>

Environmental Agency	Division of Agency	Contact Information	E-mail Address	Available Data	Format / Location
N.C. Department of Environment and Natural resources (DENR)	CGIA	David Giordano NC OneMap Database Administrator 1601 Mail Service Center Raleigh, NC 27699 (919) 733-2090 or (919) 715-3770	<a href="mailto:david.giordano@ncmail.net">david.giordano@ncmail.net</a>	NC OneMap GIS Database	<a href="http://www.nconemap.net">http://www.nconemap.net</a>
NCDENR- Division of Water Quality	DWQ / Fayetteville Regional office	Ken Averitte Fayetteville DOT Projects Coordinator 225 Green St., Suite 714 Fayetteville, NC 28301 (910) 433-3303	<a href="mailto:ken.averitte@ncmail.net">ken.averitte@ncmail.net</a>		
NCDENR- Division of Water Quality	DWQ / Transportation Permitting Unit	David Wainwright DOT Projects Coordinator 1650 Mail Service Center Raleigh, NC 27699-1650 (919) 715-3415	<a href="mailto:david.wainwright@ncmail.net">david.wainwright@ncmail.net</a>		Contact person
NC Wildlife Resources Commission (WRC)	Inland fisheries-habitat conservation	Travis Wilson 1721 Mail Service Center Raleigh, NC 27699-1721 (919) 707-0220	<a href="mailto:travis.wilson@ncwildlife.org">travis.wilson@ncwildlife.org</a>	Eastern DOT Projects Coordination/ Contact; Wildlife Action Plans	<a href="http://www.wildlifeactionplans.org/north_carolina.html">http://www.wildlifeactionplans.org/north_carolina.html</a>

Environmental Agency	Division of Agency	Contact Information	E-mail Address	Available Data	Format / Location
US Fish & Wildlife Service (USFWS)	NC Field Offices, Ecological Services	Raleigh Field Office - Pete Benjamin Ecological Services Supervisor 551-F Pylon Drive Raleigh, NC 27636 (919) 856-4520 ext. 11	<a href="mailto:pete_benjamin@fws.gov">pete_benjamin@fws.gov</a>	1. Priority natural communities & habitat 2. Info on federally listed species (by county) 3. Species recovery plans	1. Contact Person 2. <a href="http://www.fws.gov/southeast/es/">http://www.fws.gov/southeast/es/</a> 3. <a href="http://www.fws.gov/southeast/es/">http://www.fws.gov/southeast/es/</a>
N.C. Department of Agriculture and Consumer Services (NC DA&CS)	Environmental Programs Division/ Farmland Preservation	Maximilian (Max) Merrill Environmental Program Specialist 1035 Mail Service Center Raleigh, NC 27699 (919) 733-7125	<a href="mailto:maximilian.merrill@ncmail.net">maximilian.merrill@ncmail.net</a>	Livestock Operation Site, Soils, Historical Farm Sites, Land Cover data	Contact person- Emergency Program
N.C. Department of Cultural Resources (DCR)	State Historic Preservation Office (SHPO)	Renee Gledhill-Earley Environmental Review Coordinator 4617 Mail Service Center Raleigh, NC 27699 (919) 733-4763 x 246	<a href="mailto:renee.gledhill-earley@ncmail.net">renee.gledhill-earley@ncmail.net</a>	Historic Properties and Archeological Sites	USGS Quad Maps Available in SHPO and OSA Offices by appointment
N.C. Department of Cultural Resources (DCR)	Office of State Archeology (OSA)	Dolores A. Hall Deputy State Archaeologist 4619 Mail Service Center Raleigh, NC 27699-4619 (919) 733-7342	<a href="mailto:dolores.hall@ncmail.net">dolores.hall@ncmail.net</a>	Historic Properties and Archeological Sites	USGS Quad Maps Available in SHPO and OSA Offices by appointment

Transportation Agency	Division of Agency	Contact Information	E-mail Address	Available Data	Format / Location
Federal Highway Administration (FHWA)	NC Division Office Planning & Program Development Unit	Loretta Barren 310 New Bern Avenue, Suite 410 Raleigh, NC 27601 (919) 747-7025	loretta.barren@fhwa.dot.gov	Legislation/ evidence, Peer exchange programs, linking planning & NEPA, CSS tools, Funding options / opportunities	Contact person
Federal Highway Administration (FHWA)	NC Division Office Planning & Program Development Unit	Eddie Dancusse 310 New Bern Avenue, Suite 410 Raleigh, NC 27601 (919) 747-7026	eddie.dancusse@fhwa.dot.gov	Air Quality	Contact person
North Carolina Department of Transportation	Transportation Planning Branch	Darius Sturdivant MPO Coordinator 1554 Mail Service Center, Raleigh, NC 27699 (919) 733-4705	ddsturdivant@dot.state.nc.us	MPO Coordinator	Contact person
Federal Transit Administration (FTA)	Region 4 Administrator	Keith Melton, FTA Region IV 230 Peachtree Street, Suite 800 Atlanta, GA 30303 404-562-3514	Keith.Melton@dot.gov		Contact person

Other Groups	Division of Agency	Contact Information	E-mail Address	Available Data	Format / Location
Sandhills Area Land Trust	Cumberland County Field Office	Candace Williams, Program Coordinator 104 Gillespie Street P.O. Box 42 Fayetteville, NC 28302 (910) 483-9028	<a href="mailto:cwilliams@sandhillslandtrust.org">cwilliams@sandhillslandtrust.org</a>	Cumberland County information	<a href="http://www.sandhillslandtrust.org/">http://www.sandhillslandtrust.org/</a>
Sandhills Area Land Trust	Main Office	Dan Bell, Executive Director 140 A S.W. Broad Street P.O. Box 1032 Southern Pines, NC 28388 (910) 695-1323	<a href="mailto:director@sandhillslandtrust.org">director@sandhillslandtrust.org</a>	Hoke and Harnett County Information	<a href="http://www.sandhillslandtrust.org/">http://www.sandhillslandtrust.org/</a>
Sustainable Sandhills	Fayetteville Office	Jon Parsons, Executive Director Sustainable Sandhills PO Box 144, Fayetteville, NC 28302 (910) 484-9098	<a href="mailto:jonparsons@sustainableandhills.org">jonparsons@sustainableandhills.org</a>	Sandhills area suitability maps	<a href="http://www.sustainableandhills.org/">http://www.sustainableandhills.org/</a>
Historic Districts and Historical Information	City of Fayetteville	Bruce J. Daws, Historic Properties Manager 433 Hay Street, Fayetteville NC 28301 (910) 433-1457 Cell: (910) 286-8254	<a href="mailto:bdaws@ci.fay.nc.us">bdaws@ci.fay.nc.us</a>		-
The Conservation Fund	Resourceful Communities Program - Hoke County	Mikki Sager Resourceful Communities Program Director/ NC Representative Post Office Box 271, Chapel Hill, NC 27514-0271 919.967.2223, x125	<a href="mailto:msager@conservationfund.org">msager@conservationfund.org</a>	Hoke Community Forest	<a href="http://www.resourcefulcommunities.org">http://www.resourcefulcommunities.org</a>

## Appendix B. Correspondence

Mr. Rick Heicksen, Secretary  
130 Gillespie St.  
Fayetteville, NC 28301  
Telephone (910) 678-7622  
FAX (910) 678-7638  
E-MAIL: rheicksen@co.cumberland.nc.us

### TRANSPORTATION ADVISORY COMMITTEE

#### FAYETTEVILLE AREA METROPOLITAN PLANNING ORGANIZATION

**Commissioner Tim McNeill**  
Vice-Chair

**Commissioner Jean Powell**  
Vice-Chair

February 26, 2008

#### Memorandum

To: Consultation Partners/Resource Agencies

From: Maurizia Chapman, AICP, FAMPO Transportation Planner

Subject: FAMPO Long Range Transportation Plan/Comprehensive Transportation Plan

The Fayetteville Area Metropolitan Planning Organization (FAMPO) is in the process of updating its multi-modal Long Range Transportation Plan to the horizon year of 2035. To plan for a transportation system that protects and enhances the environment, the quality of life in our community and meet SAFETEA-LU requirements, the MPO will expand its participation process by formally engaging its environmental partners. At this time I would like to take this opportunity to enquire about your organization's preferred method of notification and involvement in the planning process. Your response will be incorporated in the LRTP's Consultation Process document that will be adopted by the Transportation Advisory Committee (TAC) and mutually agreed upon by all of our Resource Agencies partners. To aid you in this decision making process, I am including FAMPO's LRTP time table, the schedule for upcoming Visioning meetings and the roster of Consultation Partners

The planning process for the LRTP update began over two years ago with the hiring of a consulting firm to conduct several transportation surveys within this area, and the collection by FAMPO staff of existing residential and commercial data for all of Cumberland County and portions of Hoke and Harnett Counties. The data was used to compile a draft "Population and Economic Study" that will be used in the transportation model to forecast future needs. Mr. Michael Kmiecinski, Transportation Planner, is the principal planner in the development of this document. Please feel free to contact him at (910) 678-7628 or via email at [mkmiecinski@co.cumberland.nc.us](mailto:mkmiecinski@co.cumberland.nc.us) if you would like additional information, to request a digital copy of the draft report and to submit comments. The P&E will be available for general public review during the public input meetings in March and will be presented for action by the Transportation Advisory Committee on April 24, 2008.

Please contact me at (910) 678-7615 or at [mchapman@co.cumberland.nc.us](mailto:mchapman@co.cumberland.nc.us) if you need additional information or clarifications.

*CONTINUING – COMPREHENSIVE – COOPERATIVE – TRANSPORTATION PLANNING*

**OCTOBER 2008**  
2035 LRTP FINAL APPROVAL BY TAC



**AUGUST 2008**  
PUBLIC REVIEW &  
JURISDICTIONS



DRAFT LRTP **BY JUNE 15-20, 2008**  
THROUGH SUB-COMMITTEES WORK



DOGWOOD FESTIVAL (booth for public input)



**APRIL 2008**  
TAC APPROVAL OF P&E, CONSULTATION MOU/MOA, EJ AND CAC



**MARCH 2008**  
PUBLIC INPUT AND CONSULTATION ON **P&E, EJ AND CAC**  
(5 - 6 PUBLIC MEETINGS & JURISDICTIONS TO GATHER IDEAS)



**NOVEMBER 2007**  
BEGIN LRTP DOCUMENTS



TAC **OCTOBER 24, 2007**  
APPROVE TIP CANDIDATE PROJECTS & "~~PIP-EJ ETC~~"

**OCTOBER 2** → MTIP - JPB PUBLIC HEARING



**SEPTEMBER 30, 2007**  
INTERNATIONAL FOLKFEST

**SEPTEMBER 7, 2007**  
FIRST DAY OF COMMENT PERIOD




**AUGUST - SEPTEMBER 2007**  
MTIP & PIP PUBLIC MEETINGS (3)



**JULY - AUGUST 2007**

45 DAY REVIEW  
FOR PIP



# *Have a Say* in Local Transportation Issues *Attend* the Vision Session in Your Area!

Spring Lake  
Community Center  
245 Ruth Street  
Thursday, March 13  
3:00 – 7:00 PM

North Regional  
Library  
855 McArthur Road  
Thursday, March 20  
3:00 – 7:00 PM

Lake Rim  
Recreation Center  
1455 Hoke Loop Road  
Monday, March 17  
3:00 – 7:00 PM

Smith Recreation  
Center  
1520 Slater Avenue  
Tuesday, March 11  
3:00 – 7:00 PM

Anne Chesnut  
Middle School  
2121 Skibo Road  
Tuesday, March 18  
3:00 – 7:00 PM

Headquarters Library  
300 Maiden Lane  
Tuesday, March 18  
10:00 AM – 2:00 PM

Vander Fire  
Department  
3509 Clinton Road  
Wednesday, March 12  
3:00 – 7:00 PM

Hope Mills  
Recreation Center  
5766 Rockfish Road  
Wednesday, March 19  
3:00 – 7:00 PM

Gray's Creek  
Recreation Center  
2964 School Road  
Monday, March 10  
3:00 – 7:00 PM

FAMPO will provide auxiliary aids and services under the American's with Disabilities Act for disabled persons who wish to participate in these meetings. Anyone requiring special services should contact FAMPO as early as possible so that arrangements can be made.

*Important Issues that affect the future of transportation for you & your community will be discussed:*

- Highways
- Collector Streets
- Freight
- Bicycle
- Pedestrian
- Rail
- Environmental Justice
- Public Involvement
- Transit
- Congestion
- Air Quality

# FAMPO

Fayetteville Area Metropolitan Planning Organization

130 Gillespie Street  
Fayetteville, NC 28301

(910) 678-7614  
www.fampo.org

fampo@co.cumberland.nc.us

# Share Your Vision For The Future!

## Attend a Transportation Meeting in Your Area:



**Gray's Creek Recreation Center**  
2964 School Road  
Monday, March 10  
3:00 – 7:00 PM



**Smith Recreation Center**  
1520 Slater Avenue  
Tuesday, March 11  
3:00 – 7:00 PM



**Vander Fire Department**  
3509 Clinton Road  
Wednesday, March 12  
3:00 – 7:00 PM



**Spring Lake Community Center**  
245 Ruth Street  
Thursday, March 13  
3:00 – 7:00 PM



**Lake Rim Recreation Center**  
1455 Hoke Loop Road  
Monday, March 17  
3:00 – 7:00 PM



**Headquarters Library**  
300 Maiden Lane  
Tuesday, March 18  
10:00 AM – 2:00 PM



**Anne Chesnut Middle School**  
2121 Skibo Road  
Tuesday, March 18  
3:00 – 7:00 PM



**Hope Mills Recreation Center**  
5766 Rockfish Road  
Wednesday, March 19  
3:00 – 7:00 PM



**North Regional Library**  
855 McArthur Road  
Thursday, March 20  
3:00 – 7:00 PM



Continuing · Comprehensive · Cooperative  
Transportation Planning

# FAMPO

**Fayetteville Area Metropolitan Planning Organization**

130 Gillespie Street  
Fayetteville, NC 28301  
fampo@co.cumberland.nc.us

(910) 678-7614  
www.fampo.org

From: [Maximilian Merrill \[Maximilian.Merrill@ncmail.net\]](mailto:Maximilian.Merrill@ncmail.net)

Sent: Thu 2/28/2008 3:59 PM

To: [Maurizia Chapman](#)

Cc:

Subject: RE: Fayetteville Area MPO Consultation letter

Attachments:

[View As Web Page](#)

Ms Chapman.

Please forward me a copy of the plan when you get a chance.

I would like to make comments when it's available

Gratefully,

Maximilian A. Merrill

Environmental Programs Specialist

NC Dept of Agriculture & Consumer Services

2 West Edenton Street

Raleigh, NC 27601

[maximilian.merrill@ncmail.net](mailto:maximilian.merrill@ncmail.net)

---



From: [Maurizia Chapman](#)

Sent: Fri 10/10/2008 11:46 AM

To: [Bruce J. Daws](#); [Candace Williams](#); [Christopher A. Militscher](#); [David Giordano](#); [David Wainwright](#); [Dolores A. Hall](#); [Eddie Dancausse](#); [Jon Parsons](#); [Kathryn H. Matthews](#); [Keith Melton](#); [Ken Averitte](#); [Loretta Barren](#); [Maximilian \(Max\) Merrill](#); [Mikki Sager](#); [Pete Benjamin](#); [Renee Gledhill-Earley](#); [Richard K. Spencer](#); [Richard Perritt](#); [Rick Durbrow](#); [Ronnie D. Smith](#); [Sarah McBride](#); [Sturdivant, Darius](#); [Travis Wilson](#)

Cc: [Richard Heicksen](#)

Subject: FW: Upcoming Transportation meetings

Attachments:  [FAMPO Newsletter.pdf\(737KB\)](#)  [October08 public notice.pdf\(46KB\)](#)

[View As Web Page](#)

Good morning to all of you.

As part of the Fayetteville Area MPO public Participation and Agencies' Consultation Process I would like to receive your input/comments on several documents that will become part of our Long Range Transportation Plan.

I am enclosing files that outline the Long Range Transportation Plan, currently being updated, and provide you with dates and times FAMPO staff will hold public meetings to solicit citizen input. At the meetings several DRAFT documents will be available for review.

The following is the list of available drafts and, due to files size, I will send you or find a way to provide you with the ones you would like to review:

- Ø Highway Plan
- Ø Bicycle and Pedestrian Plan
- Ø Rail Plan
- Ø Waterway Plan
- Ø Congestion Management Program
- Ø Safety Plan
- Ø Mitigation Plan
- Ø Environmental Justice Plan Update

We are currently in the process of formalizing the vision and goals for the plan...Information is being compiled from several staff surveys conducted during August 2007/April 2008, the Attitudinal Survey Study commissioned by FAMPO and conducted by ETC Institute (and currently available on our web site), and the Citizen input provided to the City of Fayetteville/Cumberland County and the Town of Hope Mills during the formulation of the "2030 Vision" document, which will direct land use, economic development and infrastructure for this area to the year 2030.

It is the intent of this MPO to provide you with several opportunities to participate in the development of our LRTP and will notify you with every chance available for public/agency comment.

These documents will be presented to the TAC on October 22, 2008. The final documents should be ready for adoption by the TAC during the January 28, 2009 meeting. Should you prefer meeting with staff, FAMPO will do its best to accommodate you. However we would like to receive final comments from your agency no later than December 17, 2008, to provide us with sufficient time to incorporate comments prior to the Public Involvement Meetings and Citizen Advisory Committee Meeting.

Please contact me with any comments or requests.

Thank you.

Maurizia Chapman, AICP  
Transportation Planner  
Fayetteville Area Metropolitan Planning Organization  
130 Gillespie Street  
Fayetteville, North Carolina 28301  
Telephone: (910) 678-7615  
Fax: (910) 678-7638  
e-mail: mchapman@co.cumberland.nc.us  
Web Site: <http://www.fampo.org/>

-----Original Message-----

From: David Wainwright [mailto:David.Wainwright@ncmail.net]  
Sent: Wednesday, October 15, 2008 7:11 AM  
To: Maurizia Chapman  
Cc: Ken Averitte  
Subject: Re: FW: Upcoming Transportation meetings

Ms. Chapman,

I would be interested in reviewing the Highway Plan, Mitigation Plan, Rail Plan, Waterway Plan, and Environmental Justice Plan Update. Please let me know what you think would be the best way for me to obtain copies. Thank you.

David Wainwright

NCDENR, Division of Water Quality  
Transportation Permitting Unit  
Raleigh, NC  
David.wainwright@ncmail.net  
919-715-3415

From: Maurizia Chapman  
Sent: Wednesday, October 15, 2008 8:47 AM  
To: 'David Wainwright'  
Subject: RE: FW: Upcoming Transportation meetings  
Attachments: FAMPO Highway.doc

The model has not been completed on the highway plan. Also a "complete streets" discussion will be included, together with discussion on corridors that were eliminated during the previous plan review due to environmental conditions. I sent you all of the plans, to include safety and congestion, as they complement the highway plan.

---

From: Matthews.Kathy@epamail.epa.gov [mailto:Matthews.Kathy@epamail.epa.gov]  
Sent: Monday, October 27, 2008 3:53 PM  
To: Maurizia Chapman  
Cc: Militscher.Chris@epamail.epa.gov  
Subject: Re: FW: Upcoming Transportation meetings

Thank you, Maurizia,  
I would like to receive a copy of the following documents:

Highway Plan  
Bicycle and Pedestrian Plan  
Congestion Management Program

Mitigation Plan

You may email an electronic copy if you like, or forward hard copies to me at the address below.

Thank you,

Kathy Matthews  
USEPA - Region 4 Wetlands Section  
109 T.W. Alexander Dr.  
Durham, NC 27711  
MAIL CODE: E143-04

phone 919-541-3062  
cell 919-619-7319

---

From: [Merrill, Maximilian \[maximilian.merrill@ncagr.gov\]](mailto:Maximilian.Merrill@ncagr.gov)

Sent: Mon 12/15/2008 2:43 PM

To: [Maurizia Chapman](#)

Cc: [Hardee, Dewitt](#)

Subject: RE: Upcoming Transportation meetings

Attachments:  [FAMPO.doc\(267KB\)](#)

[View As Web Page](#)

Ms. Chapman

I have attached comments from the Dept of Ag and Consumer Services on the Fayetteville Transportation Plan.

Thanks Again.

Gratefully,

Maximilian A. Merrill

Environmental Programs Specialist

NC Dept of Agriculture & Consumer Services

2 West Edenton Street

Raleigh, NC 27601

[maximilian.merrill@ncagr.gov](mailto:maximilian.merrill@ncagr.gov)



**UNITED STATES ENVIRONMENTAL PROTECTION AGENCY**

REGION 4  
ATLANTA FEDERAL CENTER  
61 FORSYTH STREET  
ATLANTA, GEORGIA 30303-8960

November 19, 2008

Ms. Maurizia Chapman, AICP  
Transportation Planner  
Fayetteville Area Metropolitan Planning Organization  
130 Gillespie Street  
Fayetteville, NC 28301

Subject: Fayetteville Area Metropolitan Planning Organization's 2035 Long-Range  
Transportation Planning Documents

Dear Ms. Chapman:

Thank you for the opportunity to comment on the draft plans for the Fayetteville Area Metropolitan Planning Organization's (FAMPO) 2035 Long-Range Transportation Plan (LRTP). The U.S. Environmental Protection Agency (EPA), Region 4, Wetlands Regulatory Section, has reviewed drafts of the Highway Plan, Congestion Management Plan, Bike and Pedestrian Plan and Environmental Management Plan, provided by email on October 29, 2008. At this time, we have no comments on the Congestion Management Plan or Bike and Pedestrian Plan. We have the following comments on the Highway Plan.

1. The 2035 highway and environmental features maps and priority lists have not yet been included in the Highway Plan. EPA would appreciate the opportunity to review these documents when they are developed. We recommend that a set of large-scale maps be developed that includes all of the environmental features along with the prioritized road projects. We note that the map shown in Figure 1 (from the 2030 plan) may not provide much meaningful information because of the scale and lack of environmental features.
2. Features to include on the Environmental Features maps include all of the information currently shown on maps in the Environmental Mitigation Plan, plus historic properties and districts, cemeteries, 303(d)-listed streams, and areas of known soil and/or groundwater contamination (if any). You may also want to include farmlands that are listed on the NC Century Farm List. More information on Century farms can be found at <http://www.agr.state.nc.us/paffairs/Century/index.htm>. There are many properties listed at this web site for Cumberland, Hoke, and Harnett Counties. The 303(d) list can be found at [http://h2o.enr.state.nc.us/tmdl/General\\_303d.htm](http://h2o.enr.state.nc.us/tmdl/General_303d.htm). EPA notes that there are several streams in Cumberland and Harnett counties on the draft 2008 303(d) list, including portions of the Cape Fear River, Rockfish Creek, Little Cross Creek, Cross Creek, Upper Little River, and Lower Little River.

Internet Address (URL) • <http://www.epa.gov>

Recycled/Recyclable • Printed with Vegetable Oil Based Inks on Recycled Paper (Minimum 30% Postconsumer)

We have the following comments on the Environmental Management Plan.

1. In the first paragraph on Page 1 of the Environmental Mitigation Plan, the reference to SAFETEA-LU should be corrected to Section 450.322 (f)(7).
2. On Page 3, please include waterbodies on the Clean Water Act Section 303(d) list (impaired waters) in the "environmental impact types considered for environmental analysis."
3. At the bottom of Page 3, you may wish to revise the paragraph concerning on-site mitigation. The April 10, 2008 revisions to 40 CFR 230 and 33 CFR 332 state (in general) that up-front (in the ground) mitigation and/or mitigation related to a watershed plan is preferable to on-site mitigation that has not yet been constructed. These types of mitigation include mitigation banks and other types of privately-funded up-front mitigation, and EEP projects which have already been constructed.
4. We are pleased to see the table of Potential Mitigation Strategies on Page 4, which includes several different types of resources. We would like to stress the importance of improved storm water management for construction and operation of facilities, as well as the secondary development that may arise around transportation projects. This issue is not always addressed as well as it should be in transportation and project-specific planning.
5. EPA has information on sites that have been contaminated by hazardous materials, and are being or have been cleaned up under EPA programs. This data can be found at: <http://iaspub.epa.gov/Cleanups/>. You may also find information on waste at <http://www.epa.gov/region4/waste/topiclite.htm>.
6. Although NWI maps have many limitations, it is the only widely-available wetlands spatial data we currently have for your part of the state. Wetland and other mapping completed by the NCDOT for the Fayetteville Outer Loop, Murchison Road, and other local projects may also be helpful for general planning purposes.
7. One issue to consider in the Fayetteville area is water quality and adequate storm water treatment for future roads and development. The LRTP should encourage Low Impact Development (LID) practices and other innovative methods and practices to protect existing stream quality. Further, establishment of LID practices as standard methods may minimize impacts to many types of natural resources in the area.
8. EPA and FHWA are collaborators in the "Green Highways Partnership." A green highway integrates transportation functionality and ecological sustainability. EPA recommends that FAMPO investigate the facets of the Green Highways Partnership and incorporate green highway characteristics into the planning process, where possible. Information on this innovative partnership can be found at: [www.greenhighways.org](http://www.greenhighways.org). Information on the characteristics of a green highway can be found at [http://www.greenhighways.org/Makes\\_Highway\\_Green.cfm](http://www.greenhighways.org/Makes_Highway_Green.cfm).

9. For the Environmental Mitigation Plan and the Environmental Resource maps, we would like to see inclusion of historic properties and districts, cemeteries, 303(d)-listed streams, and areas of known soil and/or groundwater contamination (if any). You may also want to include farmlands that are listed on the NC Century Farm List.

10. It is not explained in the Environmental Mitigation Plan how the threats to agricultural lands were assessed, or how the Conservation Value scores for Biodiversity/Wildlife Habitat and Water Services were determined. Information on the assessment method should be provided in the Environmental Mitigation Plan. We recommend that 303(d)-listed streams be included in the Water Services Assessment and scored relatively high (value of 8) because of the anti-degradation provisions of the Clean Water Act. Finally, we recommend that the NCCREWS "beneficial wetlands" be assessed at least as high as pasture and grasses (or NWI mapping) on both the Biodiversity/Wildlife conservation map and the Water Services Assessment map. This would provide a value of five for these resources, which typically may provide wildlife benefits, groundwater recharge and/or flood retention benefits equal to or more so than upland pasture or barren land. These areas may also have value as good potential locations for wetland compensatory mitigation, which can be difficult to find in an urbanizing watershed.

Again, thank you for the opportunity to review these plans. If you have any questions or comments, please contact Kathy Matthews, of my staff, at (919) 541-3062 or [matthews.kathy@epa.gov](mailto:matthews.kathy@epa.gov).

Sincerely,

  
for  
Duncan Powell  
Acting Chief  
Wetlands Regulatory Section

cc: USFWS  
FHWA  
USACE  
NCSHPO  
NCWRC



**Steven W. Troxler**  
Commissioner

North Carolina Department of Agriculture  
and Consumer Services  
*Agricultural Services*

**Maximilian Merrill**  
Environmental Programs

Maurizia Chapman, AICP  
Transportation Planner  
Fayetteville Area Metropolitan Planning Organization  
130 Gillespie Street  
Fayetteville, North Carolina 28301

RE: Fayetteville Long Range Transportation Plan

Dear Ms. Chapman

I would like to thank you for the opportunity to comment on the Fayetteville Area Transportation Plan. A few things may need to be added to ensure the agricultural interests are fully addressed in the document. Below I have provide comments on a few of the sections provided to the Department. I commend the planning organization on their thoroughness and look forward to their final document. Please contact me if you have any further questions.

Highway Plan

This section describes many environmental concerns but it seems not to address the agricultural and forestry land losses that may be attributed to new infrastructure projects. Direct and indirect impacts attributed should be addressed in this section. The plan already includes the *Threatened Ag Lands*, but it also may be pertinent to write about the losses due to the expected growth. This short paragraph may want to lead the reader to the environmental mitigation section of the full document.

Environmental Mitigation Plan

FAMPO is to be commended for looking towards the mitigation measures available to offset the environmental impacts associated with the anticipated growth in the region. However mitigation measures should also be established to offset the thousands of acres of farm and forest lands that will be converted to other uses. Currently in the section labeled, *Potential Mitigation Strategies*, farm and forest land mitigation/ preservation strategies are not discussed. Farm and forestry mitigation could be established through a county based easement program, transfer of development rights program, or a partnership with the local conservancies. These programs would help preserve these lands outside the growth boundary and continue to provide the food, fiber, and the environmental services necessary for this expanding region. A locally funded program could be a great partner with the federal and state conservation programs.


Gratefully,

Maximilian Merrill  
Environmental Program Specialist

From: [Maurizia Chapman](mailto:Maurizia.Chapman@epa.gov) Sent: Tue 1/13/2009 7:55 AM  
[jill.stark@fhwa.dot.gov](mailto:jill.stark@fhwa.dot.gov); [Bruce J. Daws](mailto:Bruce.J.Daws@epa.gov); [Candace Williams](mailto:Candace.Williams@epa.gov); [Christopher A. Militscher](mailto:Christopher.A.Militscher@epa.gov); [Dan Bell](mailto:Dan.Bell@epa.gov); [David Giordano](mailto:David.Giordano@epa.gov); [David Wainwright](mailto:David.Wainwright@epa.gov); [Dolores A. Hall](mailto:Dolores.A.Hall@epa.gov); [Eddie Dancausse](mailto:Eddie.Dancausse@epa.gov); [Jon Parsons](mailto:Jon.Parsons@epa.gov); [Kathryn H. Matthews](mailto:Kathryn.H.Matthews@epa.gov); [Keith Melton](mailto:Keith.Melton@epa.gov); [Ken Averitte](mailto:Ken.Averitte@epa.gov); [Loretta Barren](mailto:Loretta.Barren@epa.gov); [Maximilian \(Max\) Merrill](mailto:Maximilian.(Max).Merrill@epa.gov); [Mikki Sager](mailto:Mikki.Sager@epa.gov); [Pete Benjamin](mailto:Pete.Benjamin@epa.gov); [Renee Gledhill-Earley](mailto:Renee.Gledhill-Earley@epa.gov); [Richard K. Spencer](mailto:Richard.K.Spencer@epa.gov); [Rick Durbrow](mailto:Rick.Durbrow@epa.gov); [Ronnie D. Smith](mailto:Ronnie.D.Smith@epa.gov); [Sturdivant, Darius](mailto:Sturdivant,Darius@epa.gov); [Travis Wilson](mailto:Travis.Wilson@epa.gov)

Cc: [Richard Heicksen](mailto:Richard.Heicksen@epa.gov); [Mark A.. Nottingham](mailto:Mark.A..Nottingham@epa.gov); [Michael A. Rutan](mailto:Michael.A.Rutan@epa.gov)

Subject: Fayetteville MPO 2035 LRTP

Attachments:  [CCPlanning3 \(3\).pdf\(51KB\)](#)

[View As Web Page](#)

The Fayetteville Area MPO is in the process of soliciting additional comments to the 2035 Long Range Transportation Plan that was developed through an extensive public involvement and consultation process. The enclosed ad provides information on the comment period for the several elements of the Plan.

Please contact me if you would like a copy of the documents (hard copy or electronic version) and I'll try and accommodate your request as quickly.

Thank you for all your comments and help in developing a better document.

Maurizia Chapman, AICP

Transportation Planner

Fayetteville Area Metropolitan Planning Organization

---

From: [Militscher.Chris@epamail.epa.gov](mailto:Militscher.Chris@epamail.epa.gov) [Militscher.Chris@epamail.epa.gov] Sent: Tue 1/13/2009 8:26 AM  
To: [Maurizia Chapman](mailto:Maurizia.Chapman@epa.gov)  
Cc: [matthews.kathy@epa.gov](mailto:matthews.kathy@epa.gov); [mueller.heinz@epa.gov](mailto:mueller.heinz@epa.gov)  
Subject: Re: Fayetteville MPO 2035 LRTP  
Attachments:  [CCPlanning3 \(3\).pdf\(47KB\)](#)

[View As Web Page](#)

Maurizia: Thank you for the invitation. I see that you copied Kathy Matthews of USEPA who will be addressing the early environmental coordination under SAFETEA-LU with the Fayetteville MPO. Due to workload issues, Kathy is handling eastern NC MPOs & I will be addressing western NC

MPOs. Kathy can also be reached at 919... . Thank you again.

Christopher A. Militscher, REM, CHMM  
USEPA Raleigh Office

From: [Matthews.Kathy@epamail.epa.gov](mailto:Matthews.Kathy@epamail.epa.gov) [Matthews.Kathy@epamail.epa.gov]

Sent: Wed 1/14/2009 9:07 AM

To: [Maurizia Chapman](#)

Cc:

Subject: Re: Fayetteville MPO 2035 LRTP

Attachments:

[View As Web Page](#)

Hello Maurizia,

Thanks so much for the continuing opportunities for comment. A couple of months ago, you sent me copies of various components of the plan (Highway Plan, Bicycle and Pedestrian Plan, Congestion Management Program, and Mitigation Plan), but I am unsure if there are new documents to review. If you have more recent documents or updates, can you send them to me? Email is fine.

Since I sent comments to you, I have realized that alot of your mapping and the assessment values came from the One NC Naturally website, which is a great place to get GIS data. If you have the ability to "field truth" or make changes to those maps to take into account the activities and areas that you are familiar with, that is even better.

Thanks very much!

Kathy Matthews  
USEPA - Region 4 Wetland & Marine Reg. Section  
109 T.W. Alexander Dr.  
Durham, NC 27711  
MAIL CODE: E143-04

---

From: [Maurizia Chapman](#)

Sent: Wed 1/14/2009 9:14 AM

To: [Matthews.Kathy@epamail.epa.gov](mailto:Matthews.Kathy@epamail.epa.gov)

Cc: [Richard Heicksen](#); [Mark A.. Nottingham](#); [Michael A. Rutan](#)

Subject: RE: Fayetteville MPO 2035 LRTP

Attachments:

[View As Web Page](#)

Hi Kathy and thank you for responding.

Updated documents will be available next week in time for the general public review (we are working like mad to incorporate all of the comments we received from our partner agencies, including yours, the citizens and our committees).

I will send you the same documents as the last time, after revisions, plus the Mobility 2035 LRTP, which is the executive summary of our efforts.

Maurizia Chapman, AICP

Transportation Planner

Fayetteville Area Metropolitan Planning Organization

**From:** Maurizia Chapman  
**Sent:** Monday, January 26, 2009 10:11 AM  
**To:** 'Bruce J. Daws'; 'Candace Williams'; 'Christopher A. Militscher'; 'Dan Bell'; 'David Giordano'; 'David Wainwright'; 'Dolores A. Hall'; 'Eddie Dancausse'; 'Jon Parsons'; 'Kathryn H. Matthews'; 'Keith Melton'; 'Ken Averitte'; 'Loretta Barren'; 'Maximilian (Max) Merrill'; 'Mikki Sager'; 'Pete Benjamin'; 'Renee Gledhill-Earley'; 'Richard K. Spencer'; 'Rick Durbrow'; 'Ronnie D. Smith'; 'Sturdivant, Darius'; 'Travis Wilson'  
**Cc:** Kristine Wagner; Alvin Bess; Bobby McCormick; Mark A.. Nottingham; Michael A. Rutan; Richard Heicksen  
**Subject:** Consultation Process  
**Attachments:** FAMPO 2035 consultation plan.pdf; 2035 MITIGATION PLAN.pdf

Good morning to all of you.

I am enclosing in this e-mail the consultation process document for the FAMPO's 2035 Long Range Transportation Plan.

Even though you did not specify a preferred method of consultation, several of you began a conversation with FAMPO staff regarding the plans.

This document formalizes the discussion that has been taken place within the past year between the MPO and its consultation partners.

I am also enclosing the revised Mitigation Plan for additional review. I will forward additional plans to all of you who have requested them in response to my January 13, 2009 e-mail.

Please remember that the comment period for the draft plans will end on February 23, 2009.

It is expected that plans will be made available to the public for final review during the month of March in anticipation of an April 2009 approval by FAMPO's Transportation Advisory Committee.

Thanks to all of you for your involvement in making FAMPO's plan a better one.

Maurizia Chapman, AICP  
Transportation Planner  
Fayetteville Area Metropolitan Planning Organization  
130 Gillespie Street  
Fayetteville, North Carolina 28301  
Telephone: (910) 678-7615  
Fax: (910) 678-7638  
e-mail: [mchapman@co.cumberland.nc.us](mailto:mchapman@co.cumberland.nc.us)  
Web Site: <http://www.fampo.org/>

**From:** Barren, Loretta [loretta.barren@fhwa.dot.gov]  
**Sent:** Monday, January 26, 2009 2:33 PM  
**To:** Maurizia Chapman  
**Subject:** RE: Consultation Process

**Follow Up Flag:** Follow up  
**Flag Status:** Flagged

I notice that some maps don't indicate whether there are LRTP projects in given impacted areas (or least on my pc) so you might want to document that somehow. From your review of the plan and the environmental features/comments detail whether or not changes were made to the plan or were not needed. Looks good.

*Loretta Barren*

**From:** Maurizia Chapman  
**Sent:** Monday, January 26, 2009 10:53 AM  
**To:** 'Matthews.Kathy@epamail.epa.gov'  
**Subject:** RE: Fayetteville MPO 2035 LRTP  
**Attachments:** FAMPO Highway.pdf; Bike and Ped Plan edit.pdf; Congestion Management Program-.pdf

**Importance:** High

As you probably gathered from the e-mail I sent earlier today, we now have the updated draft documents available for public review.

I already sent you the Mitigation Plan and the Consultation Process, now I'll include the Congestion Management, and Bike and Ped and the Highway Draft documents.

The Highway Plan has not changed since the last time you saw it, because we are still waiting for data from NCDOT.

I promise we'll make radical changes to it as soon as I get a current inventory and deficiencies.

In the meantime enjoy your reading! Should you want to see additional plans, we'll have them on our web site this afternoon (see link below).

Once again thank you for all of your comments and suggestions (I believe you'll find we included all of them in our revised drafts)

Maurizia

Maurizia Chapman, AICP  
Transportation Planner  
Fayetteville Area Metropolitan Planning Organization  
130 Gillespie Street  
Fayetteville, North Carolina 28301  
Telephone: (910) 678-7615  
Fax: (910) 678-7638  
e-mail: [mchapman@co.cumberland.nc.us](mailto:mchapman@co.cumberland.nc.us)  
Web Site: <http://www.fampo.org/>

**From:** Matthews.Kathy@epamail.epa.gov  
**Sent:** Friday, January 30, 2009 9:04 AM  
**To:** Maurizia Chapman  
**Subject:** RE: Fayetteville MPO 2035 LRTP

Thank you, Maurizia,

I look forward to reading these documents.

Have a good weekend,

Kathy Matthews  
USEPA - Region 4 Wetlands & Marine Reg. Section  
109 T.W. Alexander Dr.  
Durham, NC 27711  
MAIL CODE: E143-04

phone 919-541-3062  
cell 919-619-7319

**From:** Gledhill-earley, Renee [renee.gledhill-earley@ncdcr.gov]  
**Sent:** Wednesday, February 04, 2009 3:14 PM  
**To:** Maurizia Chapman  
**Cc:** Southern, Michael  
**Subject:** RE: Consultation Process

Ms. Chapman:

I'm not sure of the boundaries of the FAMPO, but you may want to check with Michael Southern to update the Historic Properties maps. I believe there are more historic properties than shown on your maps of Fayetteville and Hope Mills.

Michael is our GIS expert and has mapped all the National Register properties for the 100 NC counties. He can be reached via the email address shown above.

Also, the map only deals with buildings and districts, not archaeological sites. While the locations of such sites are not generally shown on maps for public purposes, you should be aware of the fact that archaeological resources must be taken into consideration to the same level as other historic resources.

Thank you.

Renee

--

Renee Gledhill-Earley  
Environmental Review Coordinator  
NC State Historic Preservation Office  
4617 Mail Service Center  
Raleigh, NC 27699-4617  
Phone: 919-807-6579 Fax: 919-807-6599  
<http://www.hpo.dcr.state.nc.us>

**From:** Michael A. Rutan [mailto:mrutan@co.cumberland.nc.us]  
**Sent:** Friday, February 06, 2009 8:40 AM  
**To:** Southern, Michael  
**Cc:** Maurizia Chapman  
**Subject:** Fayetteville Area MPO Historical Properties

Hello Mr. Southern,

I was forwarded your info from Renee Gledhill, she informed me that you have mapped the historical properties for our area. I would like to compare what we have done to your inventory. If so, could you make them available to me? I would need Cumberland, Hoke, and Harnett counties data. Please let me know if you can help out with this,

Thank you,

**Michael A. Rutan**  
Transportation Planner  
FAMPO - Fayetteville Area  
Metropolitan Planning Organization  
Phone: (910)678-7614  
Fax: (910)678-7638  
Email: [mrutan@co.cumberland.nc.us](mailto:mrutan@co.cumberland.nc.us)  
Website: [www.FAMPO.org](http://www.FAMPO.org)

**From:** Southern, Michael [mailto:michael.southern@ncdcr.gov]  
**Sent:** Friday, February 06, 2009 10:06 AM  
**To:** Michael A. Rutan  
**Cc:** Maurizia Chapman; Gledhill-earley, Renee  
**Subject:** RE: Fayetteville Area MPO Historical Properties

Michael,

I can provide you as early as this afternoon the shapefiles for all properties and districts in those three counties listed in the National Register of Historic Places (Cumberland 69, Harnett 12, and Hoke 5). There would be a point layer for the locations of individually listed properties, and a polygon layer showing the boundaries of all districts and the boundaries of individually listed properties for which it is possible to draw an accurate boundary. Some early nominations had undefined or vaguely defined boundaries, and it is not possible to draw a boundary. The attribute tables are simple, basically just giving our site numbers, property or district name, acreage, a very brief description, and year listed. A hyperlink field will eventually link features to PDFs of National Register nominations on our web server, but that is not yet in place.

There are other categories of historic properties that are not yet mapped in GIS or that are only partially mapped. Those are the Study List -- places identified by the National Register Advisory Committee as potentially eligible for the National Register (Cumberland 76, Harnett 37, and Hoke 3); places previously determined eligible for the National Register in environmental review activities (Cumberland 22, Harnett 7, and Hoke 3), and locally designated landmarks and districts (Cumberland 41, some of which are also listed in the National Register). In addition, there are properties that have been recorded in field surveys but that as yet have no official designation of any kind. The Cumberland survey is not yet indexed and I don't have a complete count for the county. Harnett has about 500 (about half in the towns of Dunn, Erwin, and Lillington), and Hoke has about 40 (about half in Raeford).

We have recently completed mapping Study List properties in Harnett but haven't finished entering data in the attribute tables. We are working on a special study of the Sandhills region that includes these three counties, and we hope to have all categories mapped for them within about two months.

Let me know if you would like the National Register layers now. We could provide the other categories later if you need them.

Michael

--

Michael T. Southern  
Senior Architectural Historian/GIS Coordinator  
N.C. State Historic Preservation Office  
919-807-6586  
4617 Mail Service Center  
Raleigh NC 27699-4617  
<http://www.hpo.ncdcr.gov>

**From:** Michael A. Rutan  
**Sent:** Friday, February 06, 2009 10:12 AM  
**To:** Southern, Michael  
**Cc:** Maurizia Chapman  
**Subject:** RE: Fayetteville Area MPO Historical Properties

Thanks, I would like the National Register layers as soon as you get a chance to send them, that will help out a lot. And I will check back with you in a couple of months to see about the other layers.

Thanks again for the help,

**Michael A. Rutan**  
Transportation Planner

FAMPO - Fayetteville Area

Metropolitan Planning Organization

**From:** Matthews.Kathy@epamail.epa.gov [mailto:Matthews.Kathy@epamail.epa.gov]

**Sent:** Tuesday, February 10, 2009 10:56 AM

**To:** Maurizia Chapman

**Subject:** RE: Fayetteville MPO 2035 LRTP

Thank you, Maurizia. Thanks for incorporating most of our comments into your documents and maps.

I only have one more comment at this point - I think it would be helpful and informative to include the 303(d) impaired streams on your water resources map, or even on a separate map. This data layer is available at the One NC Naturally website. It is listed as "impaired waters," under the hydrography dataset. One issue may be that you have to zoom in below 1:100,000 to see them. If you could add them to your maps, that would be fantastic. Then you could insert them into any of your documents (Environmental Mitigation Plan, Waterways Plan, etc).

Thanks, and have a good week.

Kathy Matthews

USEPA - Region 4 Wetlands & Marine Reg. Section

109 T.W. Alexander Dr.

Durham, NC 27711

MAIL CODE: E143-04

**From:** Maurizia Chapman

**Sent:** Tuesday, February 10, 2009 12:20 PM

**To:** 'Matthews.Kathy@epamail.epa.gov'

**Cc:** Alvin Bess; Bobby McCormick; Mark A. Nottingham; Michael A. Rutan; Richard Heicksen

**Subject:** RE: Fayetteville MPO 2035 LRTP

Thank you Kathy for your comments and we'll make sure to include your latest recommendation into our plans.

Maurizia

Maurizia Chapman, AICP

Transportation Planner

Fayetteville Area Metropolitan Planning Organization

The above are all the comments that were received through March 17, 2009 in preparation for the final document.

Additional comments will be kept on file and incorporated at a later date.

# FAMPO

Fayetteville Area Metropolitan Planning Organization

## Public Notice

FAMPO has compiled the 2035 Long Range Transportation Plan with input received in previous sessions from our citizen's and diverse resource agencies, and invites the public to review the draft documents included in the plan.

To better address the concerns of our citizens, we will hold five public meetings where our staff will be available to answer questions and receive input/recommendations on the draft documents at the following locations:

**Tuesday, January 20th, from 3:30 to 7:00PM**  
Westarea Fire Department: Carver's Creek  
6989 Ramsey Street in Fayetteville

**Thursday, January 22nd, from 11:00 AM to 2:00 PM**  
The Rainbow Room  
223 Hay Street in Fayetteville

**Thursday, January 22nd, from 3:30 to 6:30 PM**  
Eastover Fire Department  
3405 Dunn Road in Eastover

**Monday, January 26th, from 3:30 to 7:00 PM**  
Pearce's Mill Fire Department  
168 Dedication Drive in Fayetteville

**Thursday, January 29th, from 3:30 to 7:00 PM**  
E.E. Miller Recreation Center  
1347 Rim Road in Fayetteville

The draft documents will also be available for review and comment at the FAMPO offices January 20th to February 23rd, from 8:00 AM to 5:00 PM weekdays. The FAMPO offices are located at the Cumberland County Historic Courthouse, 2nd floor at 130 Gillespie Street.

**FAMPO offices and public meeting locations are ADA accessible. FAMPO will provide auxiliary aids and services under the American's with Disabilities Act for disabled persons wishing to participate in these meetings.** Anyone requiring special services should contact FAMPO at (910)-678-7614 or fampo@co.cumberland.nc.us at least seven (7) days prior to the meeting so that arrangements can be made.

The Transportation Advisory Committee, FAMPO's policy body, will meet January 28th at Fayetteville City Hall in the Lafayette Room from 8:30 to 10:00AM to review the draft plan. The public is also invited to attend this meeting.

For further information, please visit [www.fampo.org](http://www.fampo.org), call FAMPO at (910)678-7614 or e-mail us at: [fampo@co.cumberland.nc.us](mailto:fampo@co.cumberland.nc.us)

**Continuing · Comprehensive · Cooperative  
Transportation Planning**

This notice will satisfy the City of Fayetteville Program of  
Projects Public Notification.

1100324ti



This Consultation Plan was partially funded by grants  
From  
The Federal Highway Administration  
And  
The Federal Transit Administration

Maurizia Chapman, AICP  
Principal Planner, FAMPO

# FAMPO

Fayetteville Area Metropolitan Planning Organization

Historic Courthouse

130 Gillespie Street

Fayetteville, NC 28301

[fampo@co.cumberland.nc.us](mailto:fampo@co.cumberland.nc.us)

Telephone: (910) 678-7614

Fax: (910) 678-7638

[www.fampo.org](http://www.fampo.org)